



Project Information

Prepared By: Steve Kaufman

Project Name: E911

Sensor Info: na

Sensor Resolution: 0.5

Vendor Name: Floodplain

Date of Aquisition: Start: 3/17/2011 Finish: 3/17/2011

Metadata Information

Index File Name: Yadkin2010_index.shp

of Polygons: 436

of Matching Images: 436

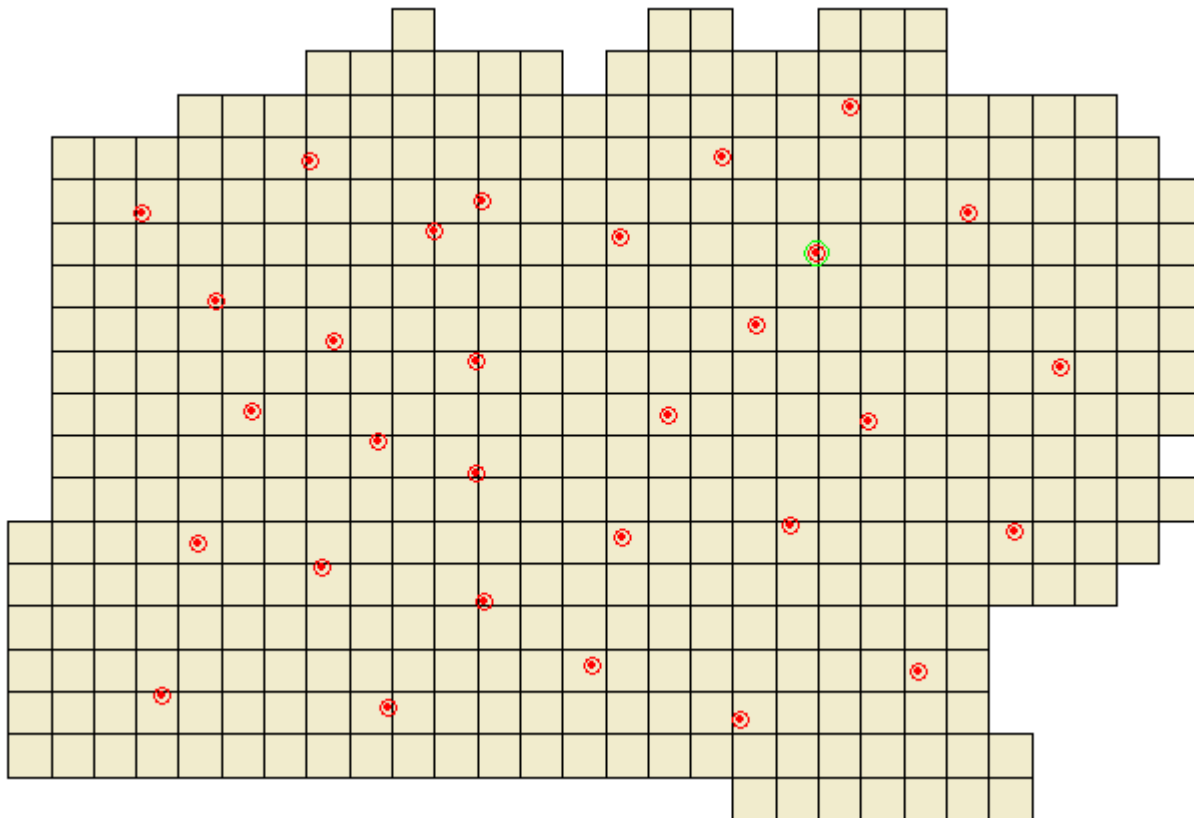
Polygon ID: location

Units: Feet

Threshold: CE90: 2.313

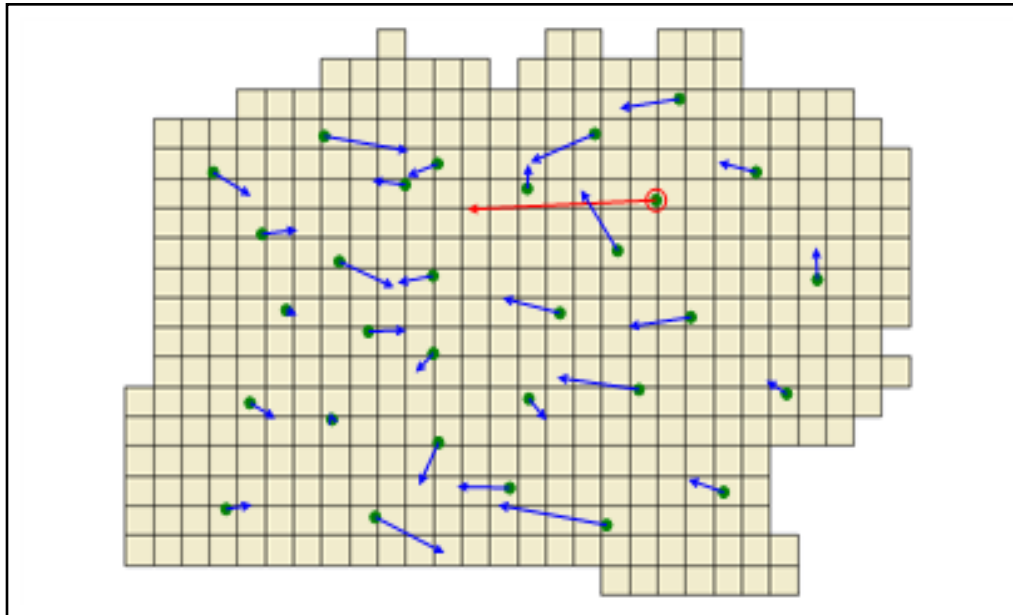
Scaling Used: 1:150

Tiled-Image Area



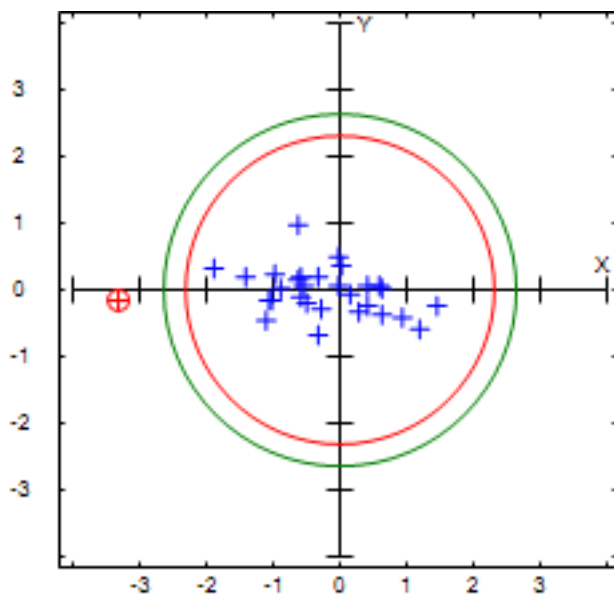


Vector Offset



Scaling Factor: 10000

Circular Error



Error Statistics

Min ΔX :	-3.32	Min ΔY :	-0.673	SX:	1.649
Max ΔX :	1.454	Max ΔY :	0.977	SY:	0.506
Mean ΔX :	-0.314	Mean ΔY :	-0.032	SH:	1.078
Skew ΔX :	-0.811	Skew ΔY :	0.636		
RmseX:	1	RmseY:	0.336	RmseH:	1.055
SRMSE H:	0.197				
CE 90:	2.313	CE 95:	2.638	CI:	0.386
No. Observations:	30				
Horiz. Bias:	0.316		NSSDA:	1.636	