



Project Information

Prepared By: Steve Kaufman

Project Name: E911

Sensor Info: na

Sensor Resolution: 0.5

Vendor Name: Floodplain

Date of Aquisition: Start: 4/14/2011 Finish: 4/14/2011

Metadata Information

Index File Name: Wilkes2010_index.shp

of Polygons: 928

of Matching Images: 928

Polygon ID: location

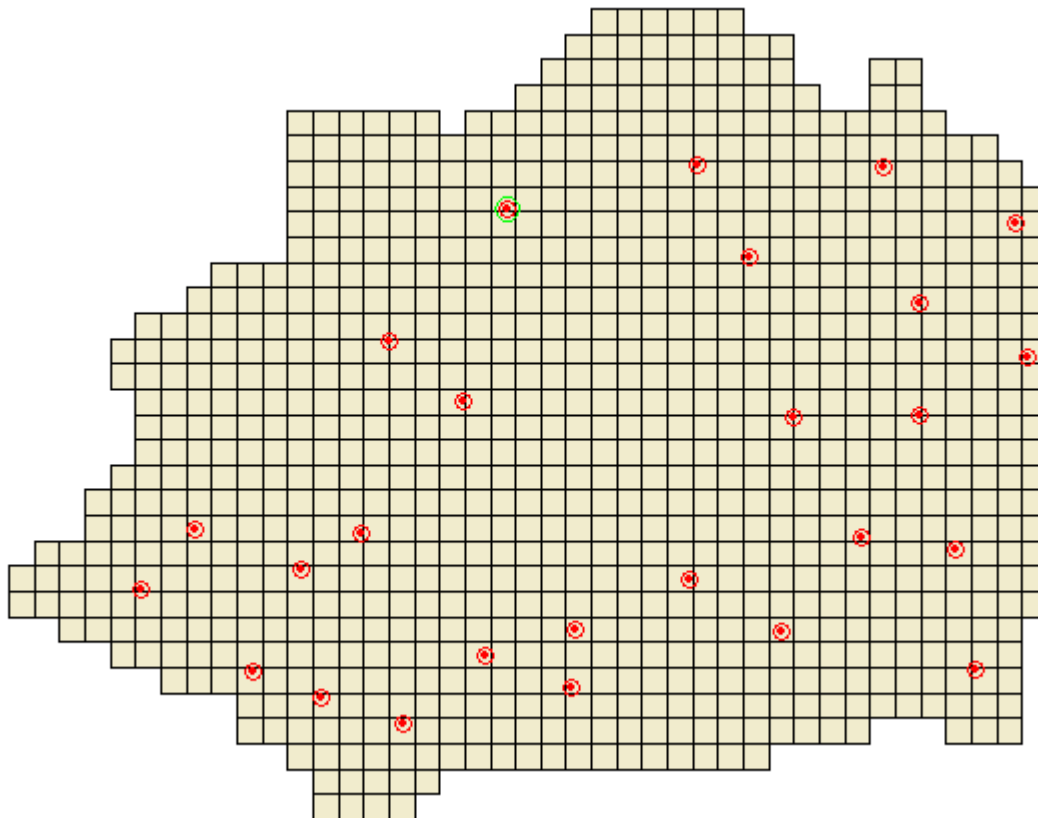
Units: Feet

Image Folder Path: H:\Wilkes2010\Imagery\TIF

Threshold: CE90: 1.572

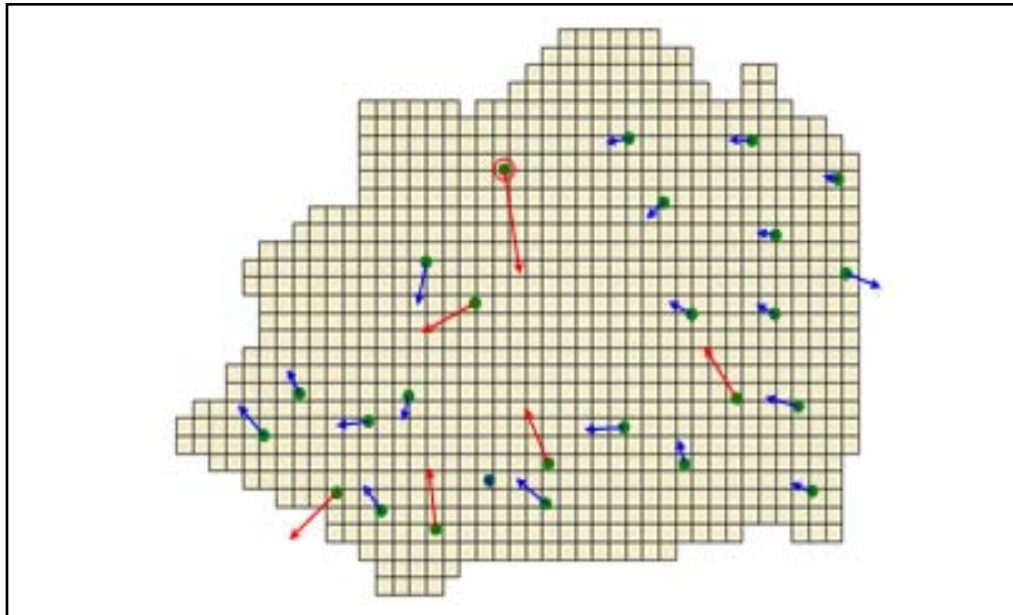
Scaling Used: 1:150

Tiled-Image Area



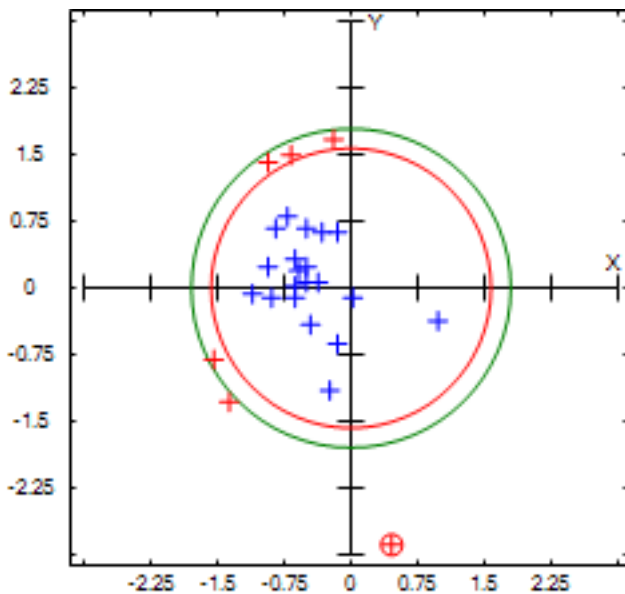


Vector Offset



Scaling Factor: 10000

Circular Error



Error Statistics

Min ΔX :	-1.541	Min ΔY :	-2.886	SX:	0.521
Max ΔX :	0.977	Max ΔY :	1.671	SY:	0.944
Mean ΔX :	-0.516	Mean ΔY :	0.047	SH:	0.732
Skew ΔX :	0.736	Skew ΔY :	-0.988		
RmseX:	0.726	RmseY:	0.926	RmseH:	1.177
SRMSE H:	0.144				
CE 90:	1.572	CE 95:	1.793	CI:	0.282
No. Observations:	26				
Horiz. Bias:	0.518		NSSDA:	2.023	