



Project Information

Prepared By: Steve Kaufman

Project Name: E911

Sensor Info: na

Sensor Resolution: 0.5

Vendor Name: Floodplain

Date of Aquisition: Start: 3/17/2011 Finish: 3/17/2011

Metadata Information

Index File Name: Rowan2010_index.shp

of Polygons: 641

of Matching Images: 641

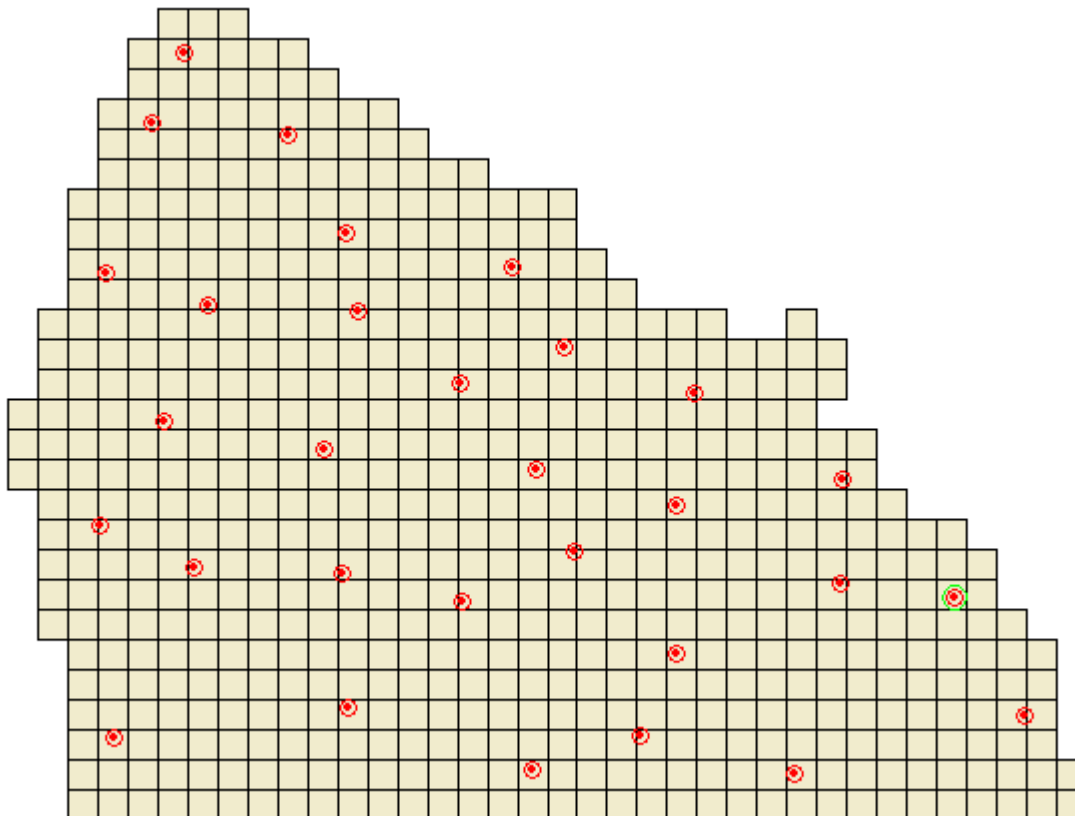
Polygon ID: location

Units: Feet

Threshold: CE90: 2.168

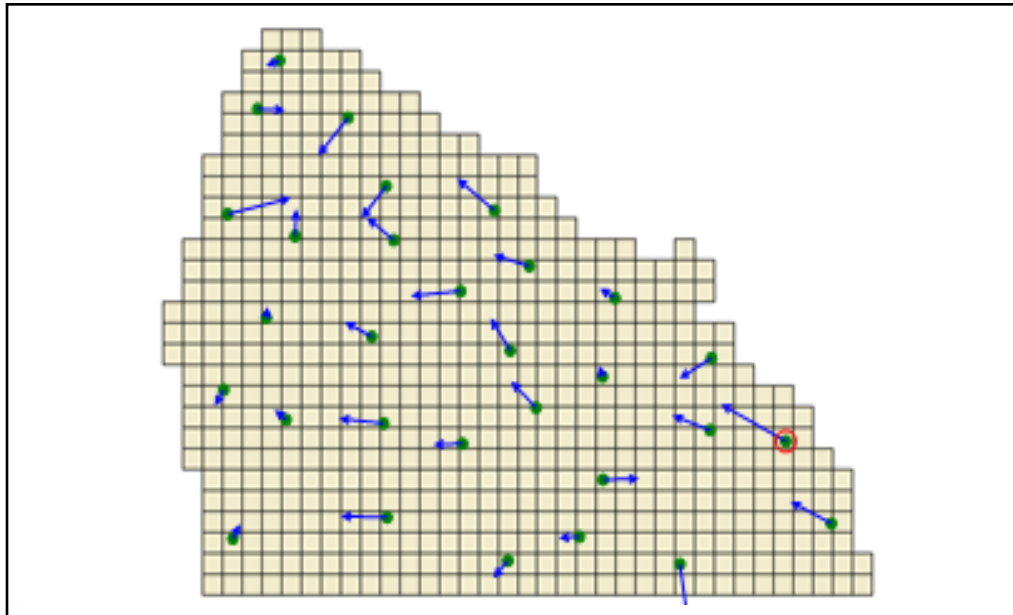
Scaling Used: 1:150

Tiled-Image Area



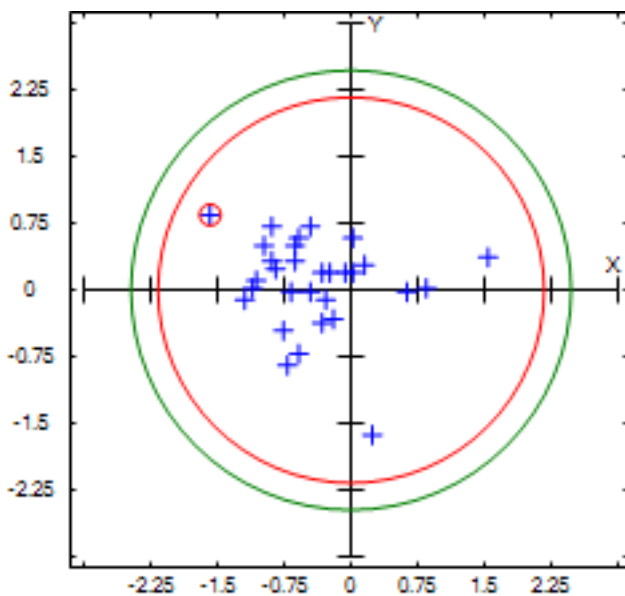


Vector Offset



Scaling Factor: 10000

Circular Error



Error Statistics

Min ΔX :	-1.584	Min ΔY :	-1.628	SX:	1.338
Max ΔX :	1.541	Max ΔY :	0.846	SY:	0.682
Mean ΔX :	-0.401	Mean ΔY :	0.077	SH:	1.01
Skew ΔX :	1.031	Skew ΔY :	-1.359		
RmseX:	0.751	RmseY:	0.514	RmseH:	0.91
SRMSE H:	0.184				
CE 90:	2.168	CE 95:	2.473	CI:	0.362
No. Observations:	30				
Horiz. Bias:	0.408		NSSDA:	1.549	