



Project Information

Prepared By: Steve Kaufman

Project Name: E911

Sensor Info: na

Sensor Resolution: 0.5

Vendor Name: Floodplain

Date of Aquisition: Start: 3/18/2011 Finish: 3/18/2011

Metadata Information

Index File Name: Person2010_index.shp

of Polygons: 492

of Matching Images: 492

Polygon ID: location

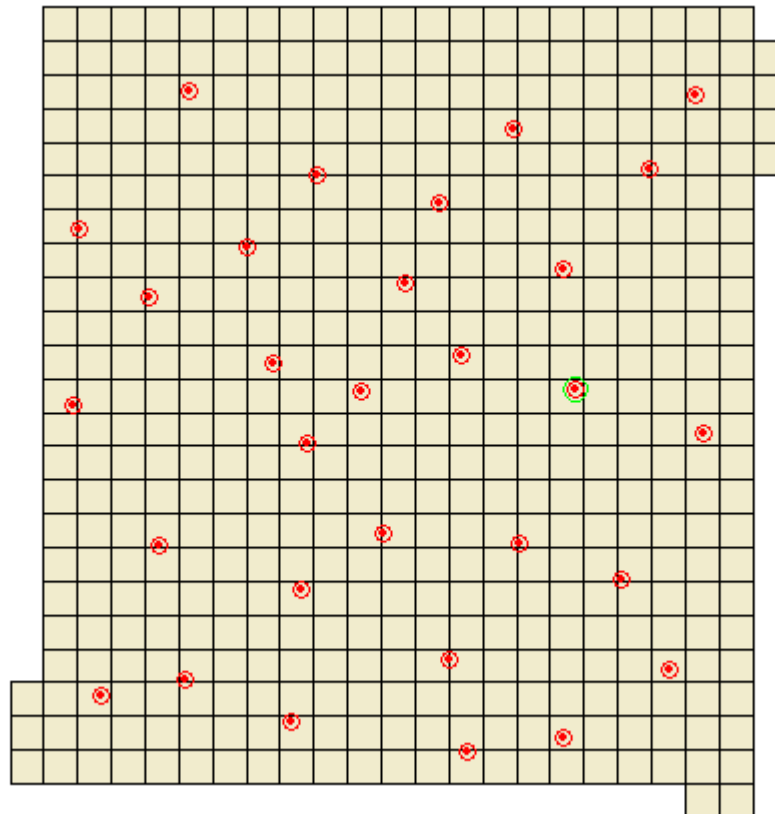
Units: Feet

Image Folder Path: H:\Person2010\Imagery\TIF

Threshold: CE90: 1.34

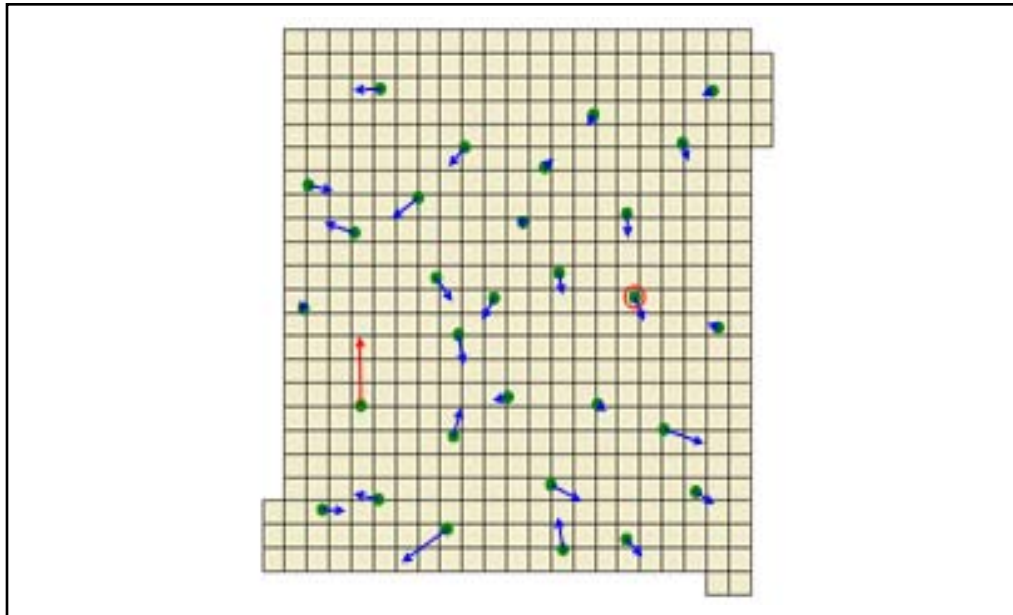
Scaling Used: 1:150

Tiled-Image Area



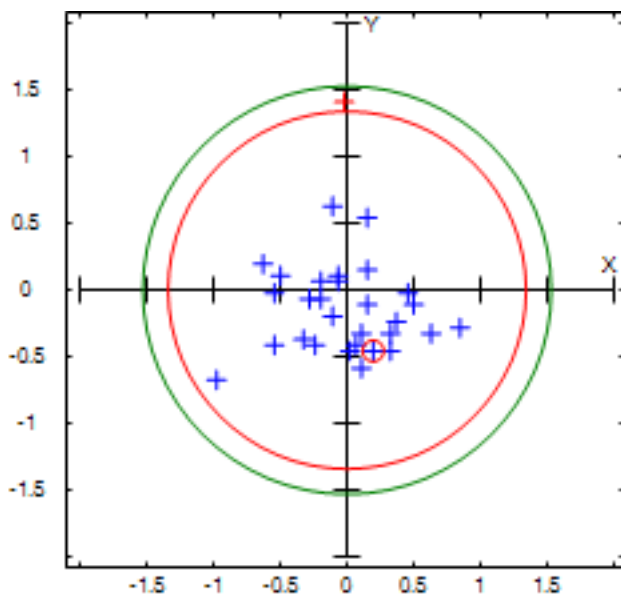


Vector Offset



Scaling Factor: 10000

Circular Error



Error Statistics

Min ΔX :	-0.977	Min ΔY :	-0.673	SX:	0.572
Max ΔX :	0.846	Max ΔY :	1.411	SY:	0.677
Mean ΔX :	-0.013	Mean ΔY :	-0.101	SH:	0.625
Skew ΔX :	-0.187	Skew ΔY :	1.825		
RmseX:	0.391	RmseY:	0.423	RmseH:	0.576
SRMSE H:	0.114				
CE 90:	1.34	CE 95:	1.529	CI:	0.224
No. Observations:	30				
Horiz. Bias:	0.102		NSSDA:	0.996	