



Project Information

Prepared By: Steve Kaufman

Project Name: E911

Sensor Info: na

Sensor Resolution: 0.5

Vendor Name: Floodplain

Date of Aquisition: Start: 3/15/2011 Finish: 3/15/2011

Metadata Information

Index File Name: Madison2010_index.shp

of Polygons: 603

of Matching Images: 603

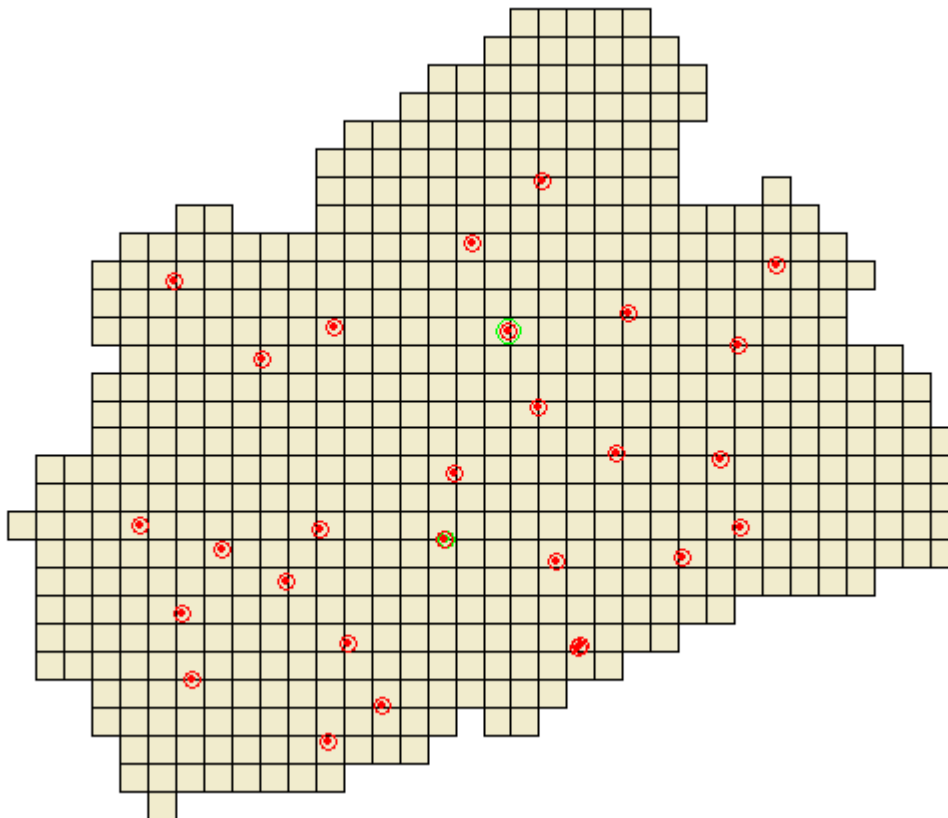
Polygon ID: location

Units: Feet

Threshold: CE90: 4.538

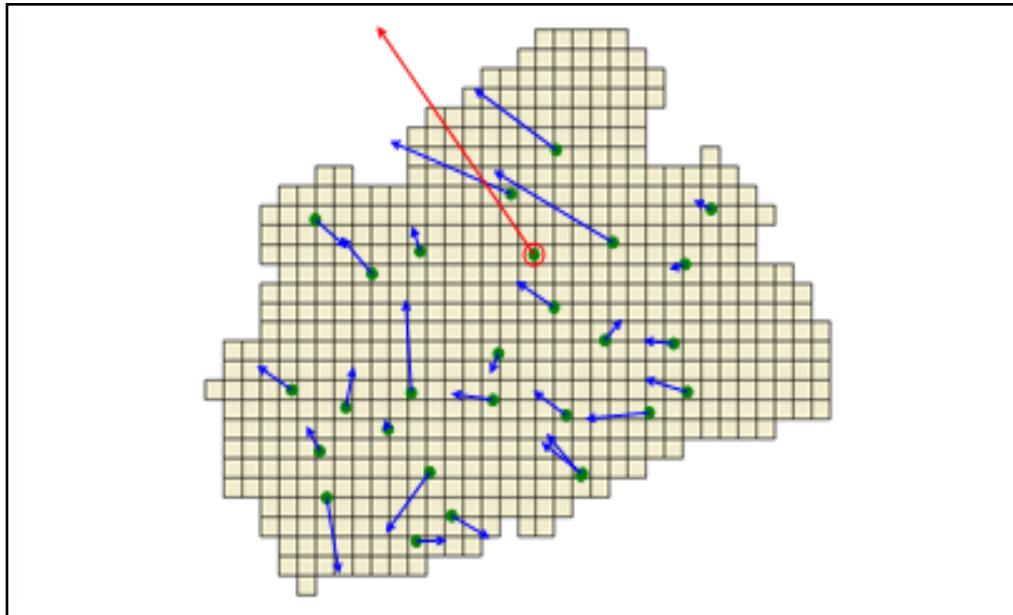
Scaling Used: 1:150

Tiled-Image Area



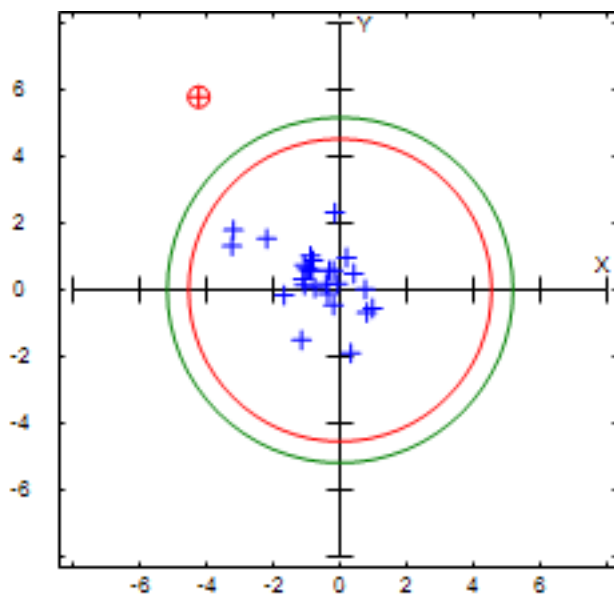


Vector Offset



Scaling Factor: 10000

Circular Error



Error Statistics

Min ΔX :	-4.232	Min ΔY :	-1.888	SX:	2.591
Max ΔX :	0.977	Max ΔY :	5.794	SY:	1.638
Mean ΔX :	-0.797	Mean ΔY :	0.555	SH:	2.115
Skew ΔX :	-1.15	Skew ΔY :	1.963		
RmseX:	1.445	RmseY:	1.448	RmseH:	2.045
SRMSE H:	0.4				
CE 90:	4.538	CE 95:	5.176	CI:	0.783
No. Observations:	28				
Horiz. Bias:	0.971		NSSDA:	3.54	