



Project Information

Prepared By: Steve Kaufman

Project Name: E911

Sensor Info: na

Sensor Resolution: 0.5

Vendor Name: Floodplain

Date of Aquisition: Start: 3/15/2011 Finish: 3/15/2011

Metadata Information

Index File Name: Lincoln2010_index.shp

of Polygons: 396

of Matching Images: 396

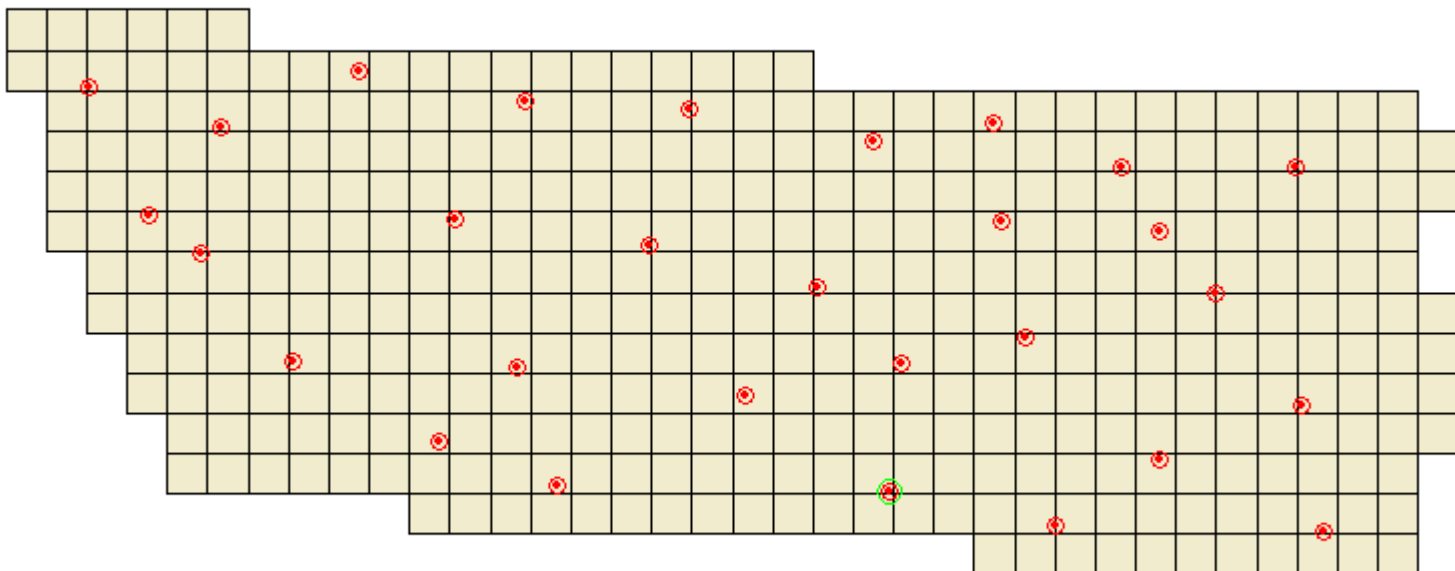
Polygon ID: location

Units: Feet

Threshold: CE90: 1.916

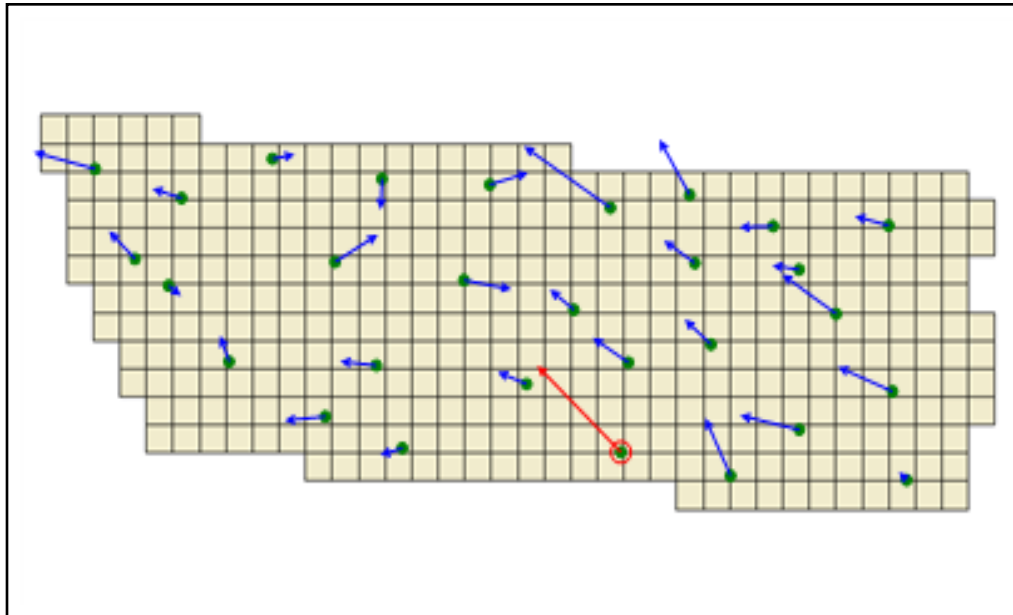
Scaling Used: 1:150

Tiled-Image Area



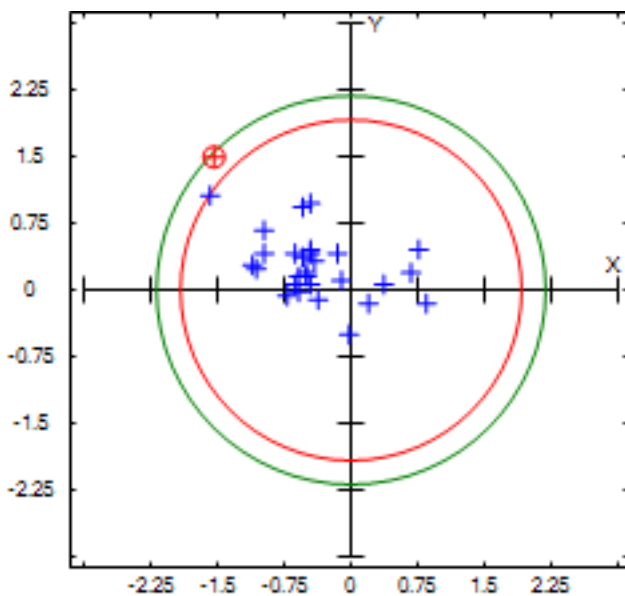


Vector Offset



Scaling Factor: 10000

Circular Error



Error Statistics

Min ΔX :	-1.584	Min ΔY :	-0.499	SX:	1.321
Max ΔX :	0.846	Max ΔY :	1.497	SY:	0.465
Mean ΔX :	-0.432	Mean ΔY :	0.308	SH:	0.893
Skew ΔX :	0.398	Skew ΔY :	0.951		
RmseX:	0.727	RmseY:	0.511	RmseH:	0.889
SRMSE H:	0.166				
CE 90:	1.916	CE 95:	2.185	CI:	0.325
No. Observations:	29				
Horiz. Bias:	0.53		NSSDA:	1.515	