



Project Information

Prepared By: Steve Kaufman

Project Name: E911

Sensor Info: na

Sensor Resolution: 0.5

Vendor Name: Floodplain

Date of Aquisition: Start: 3/14/2011 Finish: 3/14/2011

Metadata Information

Index File Name: Granville2010_index.shp

of Polygons: 665

of Matching Images: 665

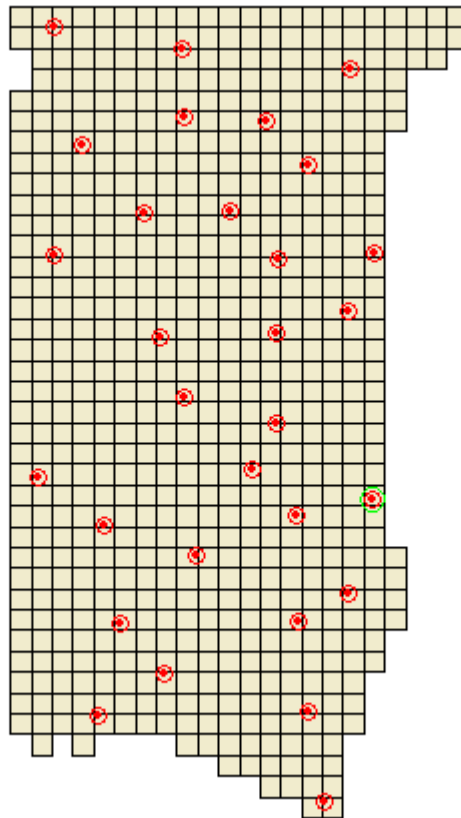
Polygon ID: location

Units: Feet

Threshold: CE90: 1.665

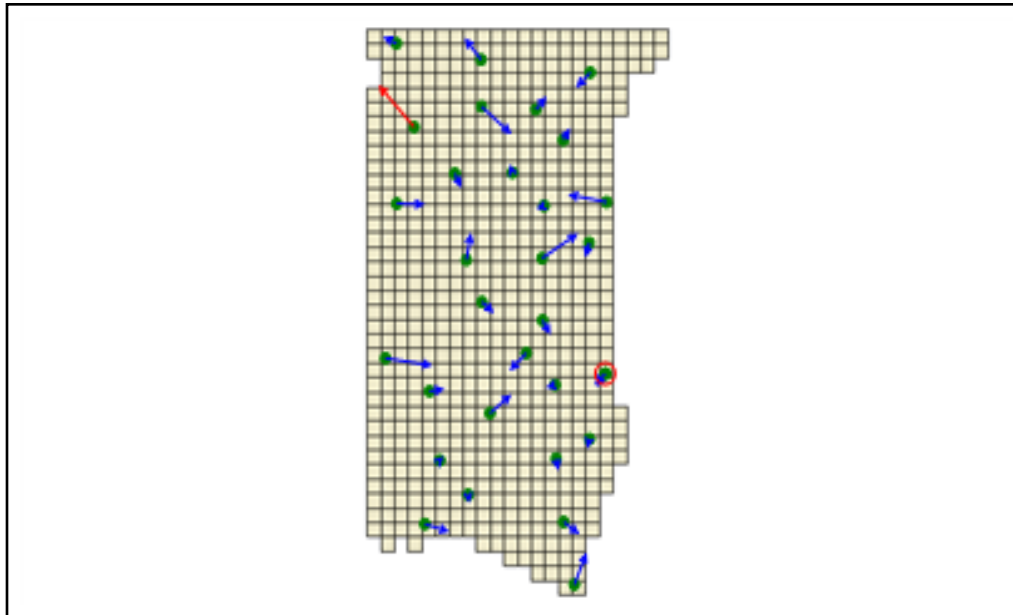
Scaling Used: 1:150

Tiled-Image Area



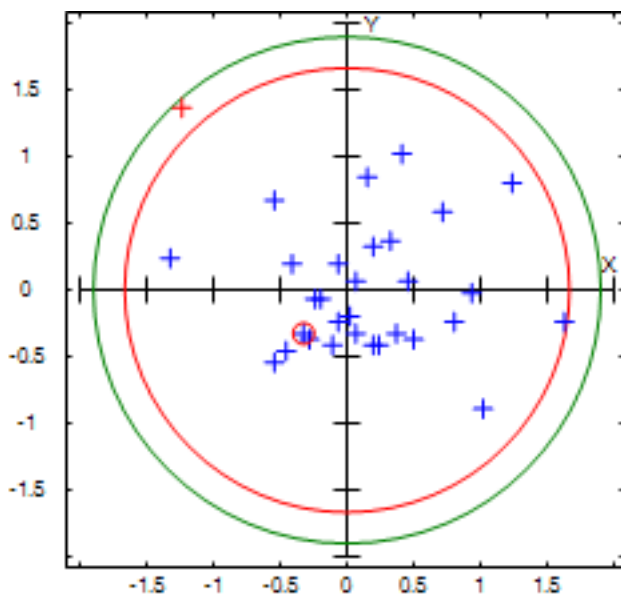


Vector Offset



Scaling Factor: 10000

Circular Error



Error Statistics

Min ΔX :	-1.324	Min ΔY :	-0.89	SX:	0.839
Max ΔX :	1.628	Max ΔY :	1.367	SY:	0.713
Mean ΔX :	0.114	Mean ΔY :	0.027	SH:	0.776
Skew ΔX :	0.039	Skew ΔY :	0.842		
RmseX:	0.643	RmseY:	0.51	RmseH:	0.821
SRMSE H:	0.139				
CE 90:	1.665	CE 95:	1.9	CI:	0.273
No. Observations:	31				
Horiz. Bias:	0.117		NSSDA:	1.412	