



---

## Project Information

Prepared By: Steve Kaufman

Project Name: E911

Sensor Info: na

Sensor Resolution: 0.5

Vendor Name: Floodplain

Date of Aquisition: Start: 3/28/2011 Finish: 3/28/2011

---

## Metadata Information

Index File Name: Edgecombe2010\_index.shp

# of Polygons: 634

# of Matching Images: 634

Polygon ID: location

Units: Feet

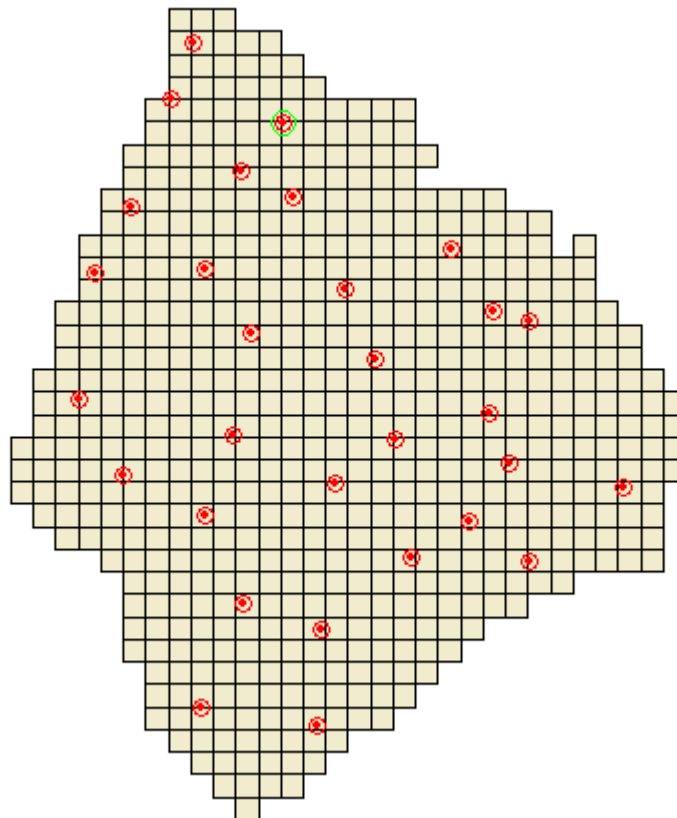
Image Folder Path: H:\Edgecombe2010\Imagery\TIF

Threshold: CE90: 1.922

Scaling Used: 1:150

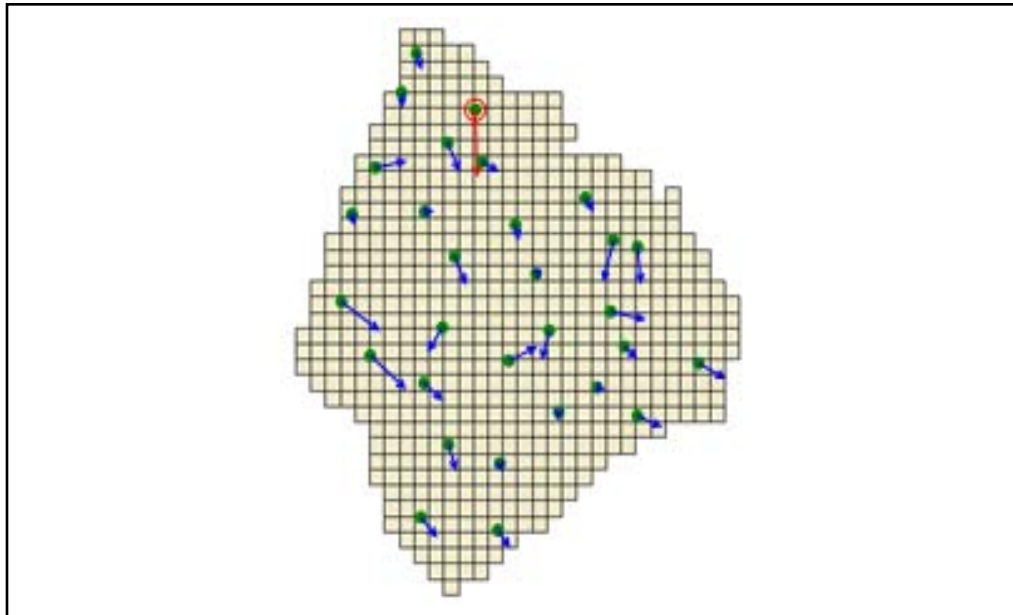
---

## Tiled-Image Area



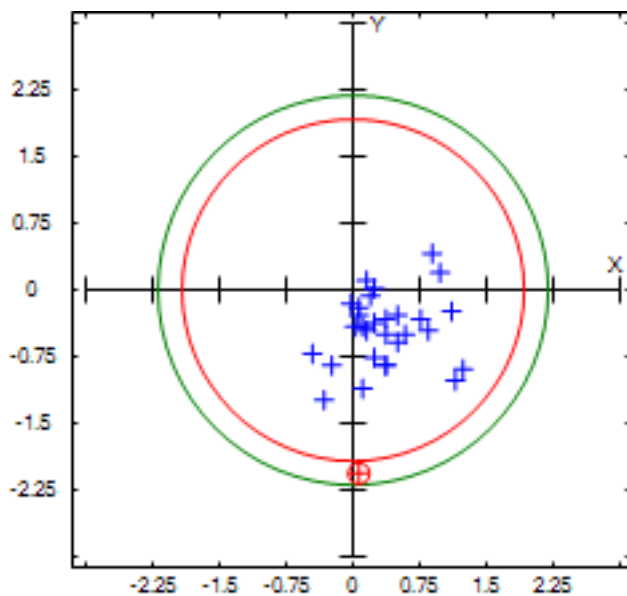


### Vector Offset



Scaling Factor: 10000

### Circular Error



### Error Statistics

Min $\Delta X$ :	-0.456	Min $\Delta Y$ :	-2.062	SX:	0.476
Max $\Delta X$ :	1.237	Max $\Delta Y$ :	0.412	SY:	1.315
Mean $\Delta X$ :	0.354	Mean $\Delta Y$ :	-0.505	SH:	0.895
Skew $\Delta X$ :	0.434	Skew $\Delta Y$ :	-0.965		
RmseX:	0.553	RmseY:	0.696	RmseH:	0.889
SRMSE H:	0.163				
CE 90:	1.922	CE 95:	2.192	CI:	0.32
No. Observations:	30				
Horiz. Bias:	0.617		NSSDA:	1.528	