



Project Information

Prepared By: Steve Kaufman

Project Name: E911

Sensor Info: na

Sensor Resolution: 0.5

Vendor Name: Floodplain

Date of Aquisition: Start: 3/28/2011 Finish: 3/28/2011

Metadata Information

Index File Name: Duplin2010_index.shp

of Polygons: 988

of Matching Images: 988

Polygon ID: location

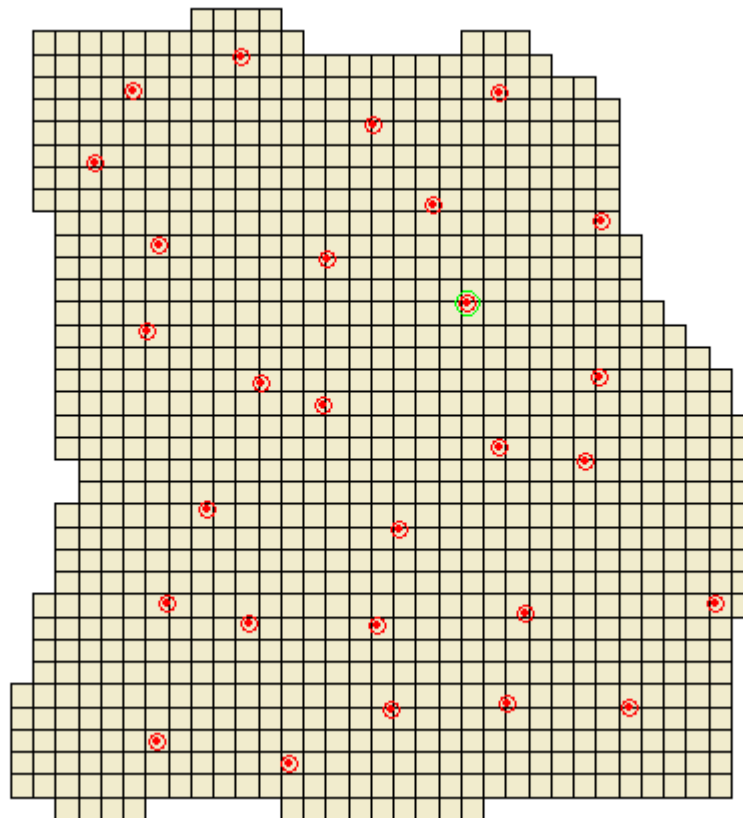
Units: Feet

Image Folder Path: H:\Duplin2010\Imagery\TIF

Threshold: CE90: 3.441

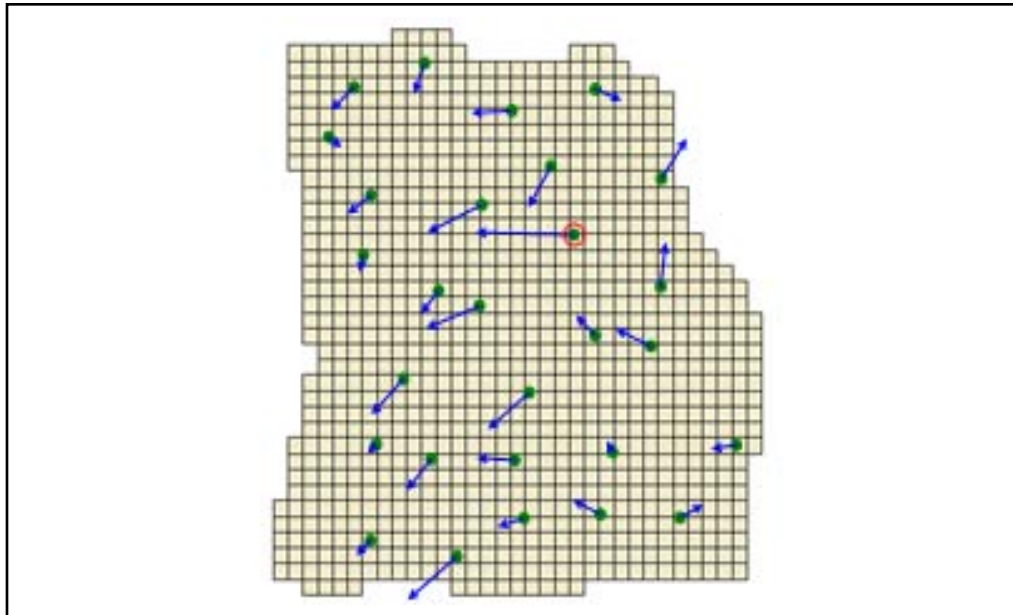
Scaling Used: 1:150

Tiled-Image Area



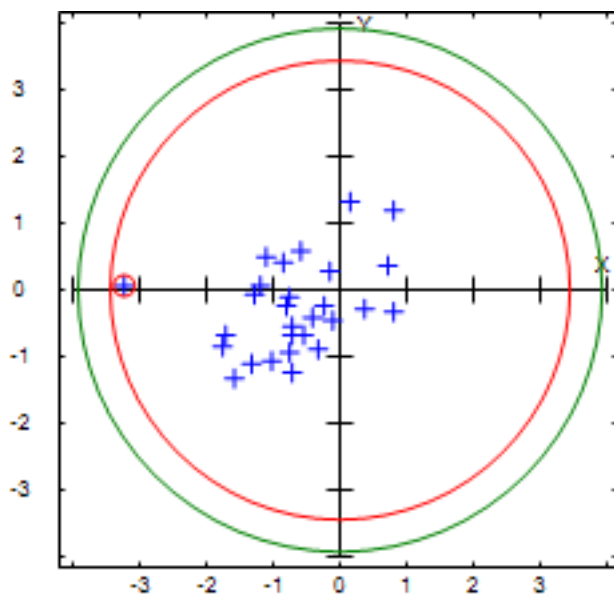


Vector Offset



Scaling Factor: 10000

Circular Error



Error Statistics

Min ΔX :	-3.234	Min ΔY :	-1.324	SX:	1.997
Max ΔX :	0.803	Max ΔY :	1.324	SY:	1.21
Mean ΔX :	-0.68	Mean ΔY :	-0.26	SH:	1.603
Skew ΔX :	-0.558	Skew ΔY :	0.578		
RmseX:	1.087	RmseY:	0.72	RmseH:	1.304
SRMSE H:	0.303				
CE 90:	3.441	CE 95:	3.925	CI:	0.594
No. Observations:	28				
Horiz. Bias:	0.729		NSSDA:	2.212	