



Project Information

Prepared By: Steve Kaufman

Project Name: E911

Sensor Info: na

Sensor Resolution: 0.5

Vendor Name: Floodplain

Date of Aquisition: Start: 4/19/2011 Finish: 4/19/2011

Metadata Information

Index File Name: Caldwell2010_index.shp

of Polygons: 597

of Matching Images: 597

Polygon ID: location

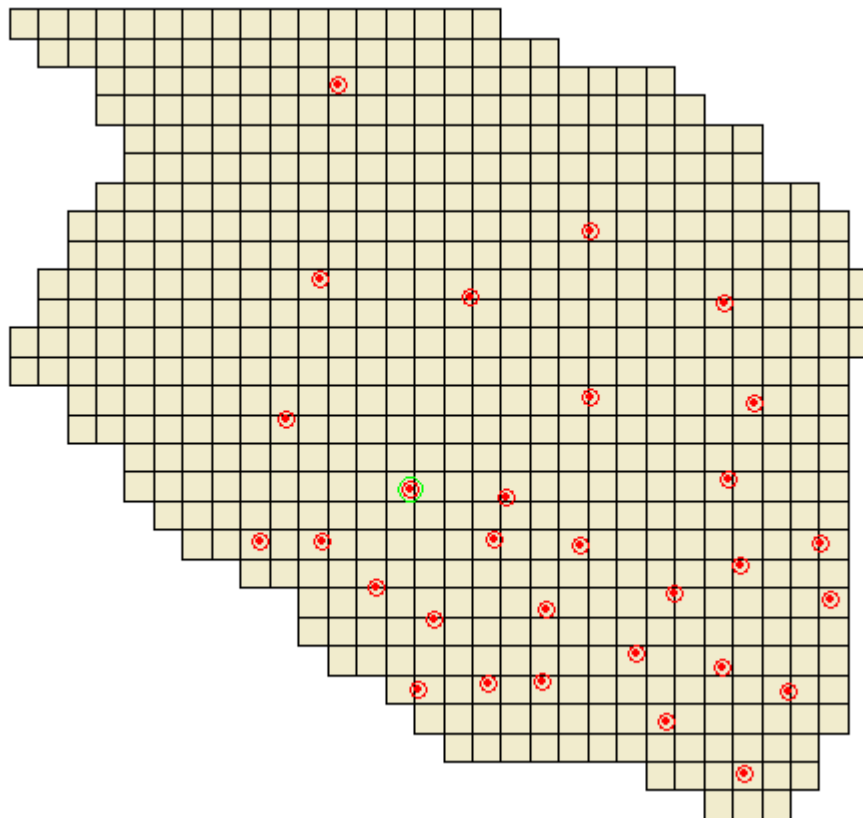
Units: Feet

Image Folder Path: H:\Caldwell2010\Imagery\TIF

Threshold: CE90: 1.721

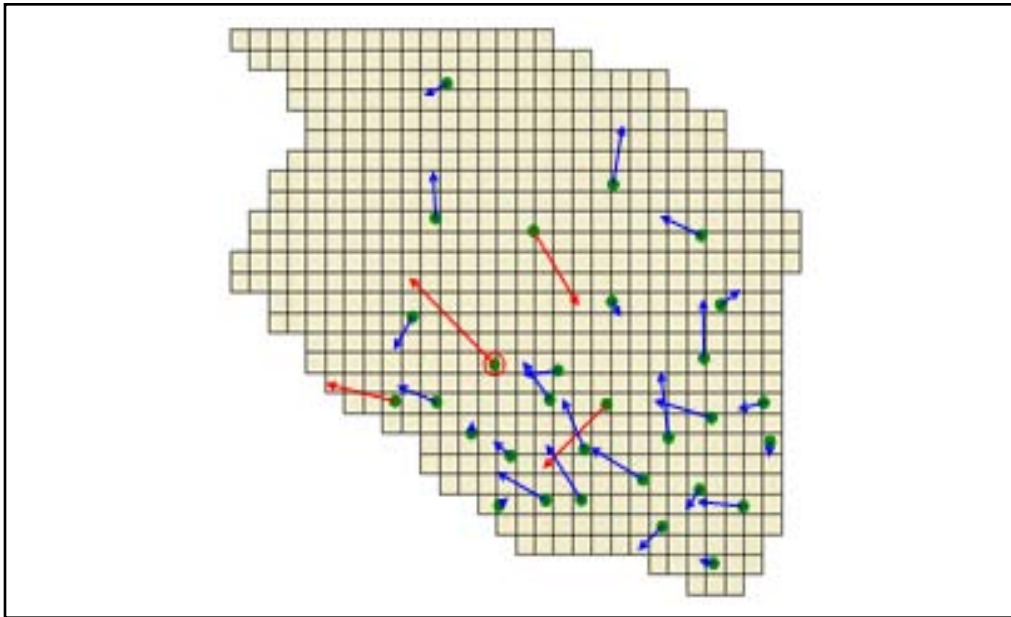
Scaling Used: 1:150

Tiled-Image Area



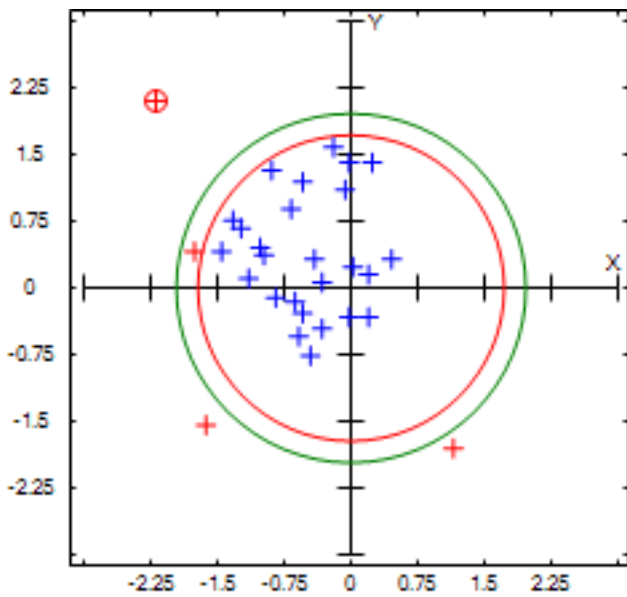


Vector Offset



Scaling Factor: 10000

Circular Error



Error Statistics

Min ΔX :	-2.192	Min ΔY :	-1.801	SX:	0.724
Max ΔX :	1.15	Max ΔY :	2.105	SY:	0.88
Mean ΔX :	-0.567	Mean ΔY :	0.301	SH:	0.802
Skew ΔX :	-0.071	Skew ΔY :	-0.285		
RmseX:	0.91	RmseY:	0.916	RmseH:	1.291
SRMSE H:	0.146				
CE 90:	1.721	CE 95:	1.962	CI:	0.287
No. Observations:	30				
Horiz. Bias:	0.642		NSSDA:	2.234	